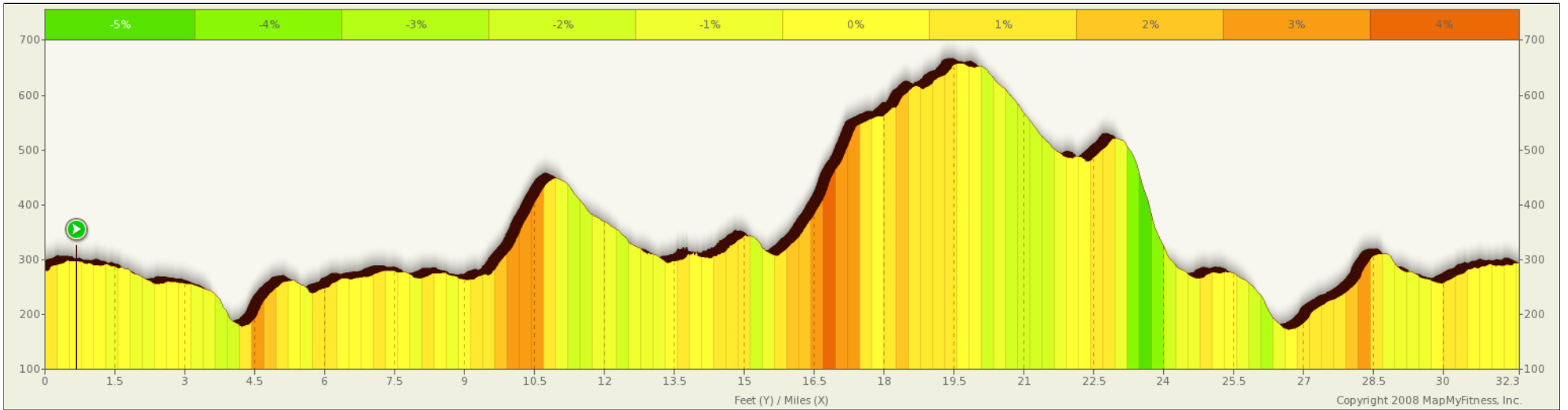
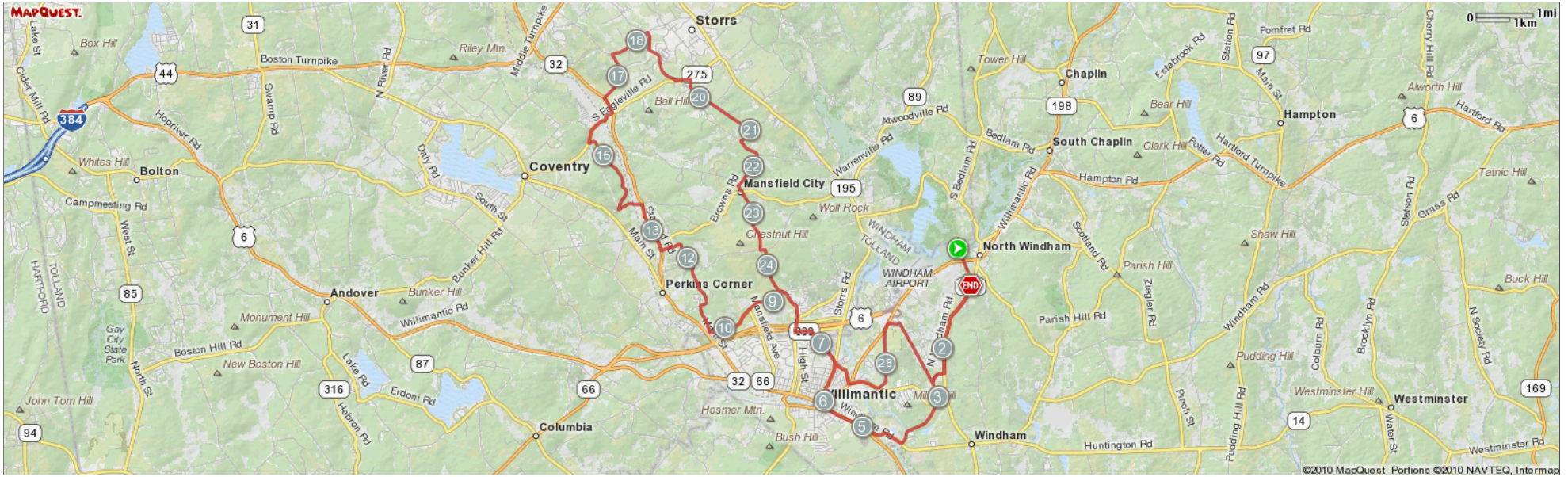


ROUTE DESCRIPTION:  
No Description Provided



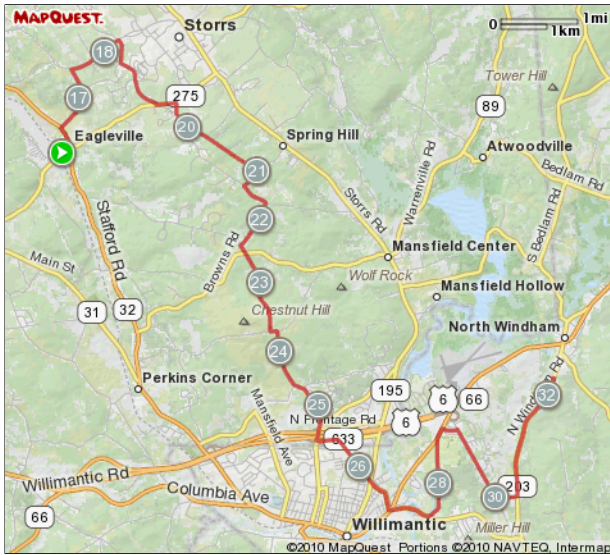
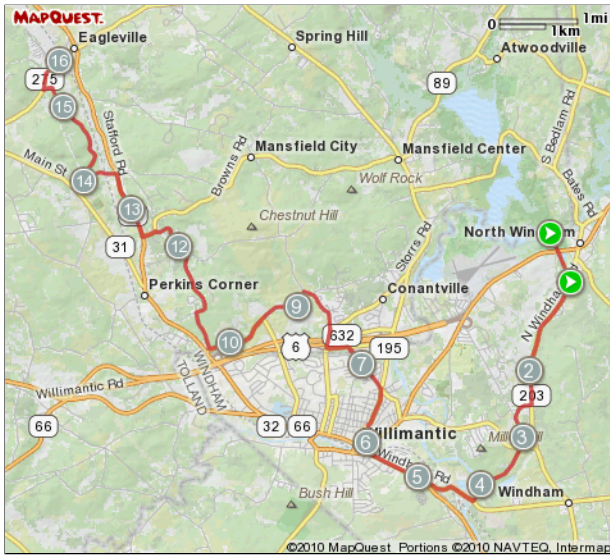
ROUTE DESCRIPTION:  
 No Description Provided

Notes		
AT	FOR	NOTES
0.69 mi.	1mi 4069ft	Start
2.46 mi.	1577ft	Turn right at Brick Top Ln
2.76 mi.	2282ft	Slight left at Tuckie Rd
3.19 mi.	427ft	Turn right at Brick Top Rd/ CT-14 W
3.27 mi.	5147ft	Turn left at Lovers Ln
4.25 mi.	3478ft	Turn right at Plains Rd
4.91 mi.	3944ft	Turn right at CT-32 N/ Windham Rd
5.66 mi.	377ft	Continue onto Pleasant St
5.73 mi.	770ft	Slight right at Park St
5.87 mi.	268ft	Turn left at Main St
5.92 mi.	234ft	Turn right at Clark St
5.97 mi.	354ft	Turn right at Union St
6.03 mi.	1221ft	Turn left at Milk St
6.27 mi.	2705ft	Slight right at Jackson St
6.78 mi.	4652ft	Slight left at Ash St
7.66 mi.	1426ft	Turn left at S Frontage Rd
7.93 mi.	4758ft	Turn right at Ash Rd/ Mansfield City Rd Continue to follow Mansfield City Rd
8.83 mi.	1mi 2914ft	Turn left at Pleasant Valley Rd
10.38 mi.	2775ft	Turn right at Woods Rd
10.91 mi.	4697ft	Turn right at Highland Rd

Notes		
AT	FOR	NOTES
11.8 mi.	489ft	Turn left at Stearns Rd
11.89 mi.	3156ft	Turn right at Candide Ln
12.49 mi.	923ft	Turn left at Browns Rd
12.66 mi.	4773ft	Turn right at CT-32 N/ Stafford Rd
13.57 mi.	500ft	Turn left at Coventry Rd
13.66 mi.	1831ft	Continue onto Depot Rd
14.01 mi.	1mi 2992ft	Turn right at Old Eagleville Rd
15.57 mi.	3137ft	Turn right at CT-275 E/ Stonehouse Rd Continue to follow CT-275 E
16.17 mi.	94ft	Turn left at CT-275 E/ S Eagleville Rd
16.19 mi.	756ft	Turn right to stay on CT-275 E/ S Eagleville Rd
16.33 mi.	1599ft	Turn left at CT-32 N/ Stafford Rd
16.63 mi.	4804ft	Turn right at N Eagleville Rd
17.54 mi.	3904ft	Turn right to stay on N Eagleville Rd
18.28 mi.	1758ft	Turn right at Hunting Lodge Rd
18.62 mi.	4113ft	Turn left at Separatist Rd
19.39 mi.	1312ft	Turn left at S Eagleville Rd
19.64 mi.	2244ft	Turn right at Maple Rd
20.07 mi.	1mi 315ft	Turn left at Davis Rd
21.13 mi.	1374ft	Turn right at Spring Hill Rd

Notes		
AT	FOR	NOTES
21.39 mi.	1993ft	Turn left to stay on Spring Hill Rd
21.77 mi.	3599ft	Turn right to stay on Spring Hill Rd
22.45 mi.	1mi 1467ft	Turn left at Dunhamtown Rd/ Mansfield City Rd
23.72 mi.	449ft	Turn left to stay on Dunhamtown Rd/ Mansfield City Rd
23.81 mi.	4210ft	Turn right to stay on Dunhamtown Rd/ Mansfield City Rd Continue to follow Mansfield City Rd
24.61 mi.	4758ft	Turn left at Pleasant Valley Rd
25.51 mi.	1426ft	Turn right at Ash Rd/ Mansfield City Rd Continue to follow Mansfield City Rd
25.78 mi.	3712ft	Turn left at S Frontage Rd
26.48 mi.	2618ft	Slight left at Ash St
26.98 mi.	2864ft	Turn left at CT-14 E/ Main St Continue to follow CT-14 E
27.52 mi.	1mi 621ft	Turn left at Club Rd
28.64 mi.	778ft	Continue onto Boston Post Rd/ CT-66 E
28.78 mi.	1091ft	Turn right at James Rd
28.99 mi.	1mi 1176ft	Turn right at Tuckie Rd
30.21 mi.	1577ft	Slight left at Tuckie Rd
30.51 mi.	1mi 3845ft	Turn right at Brick Top Ln
32.24 mi.	121ft	Sharp right at Jordan Ln
32.26 mi.	-	Stop

ROUTE DESCRIPTION:  
 No Description Provided



Notes			
AT	FOR	NOTES	
0.69 mi.	▶	1mi 4069ft	Start
2.46 mi.	▶	1577ft	Turn right at Brick Top Ln
2.76 mi.	◀	2282ft	Slight left at Tuckie Rd
3.19 mi.	▶	427ft	Turn right at Brick Top Rd/ CT-14 W
3.27 mi.	◀	5147ft	Turn left at Lovers Ln
4.25 mi.	▶	3478ft	Turn right at Plains Rd
4.91 mi.	▶	3944ft	Turn right at CT-32 N/ Windham Rd
5.66 mi.	▶	377ft	Continue onto Pleasant St
5.73 mi.	▶	770ft	Slight right at Park St
5.87 mi.	◀	268ft	Turn left at Main St
5.92 mi.	▶	234ft	Turn right at Clark St
5.97 mi.	▶	354ft	Turn right at Union St
6.03 mi.	◀	1221ft	Turn left at Milk St
6.27 mi.	▶	2705ft	Slight right at Jackson St
6.78 mi.	◀	4652ft	Slight left at Ash St
7.66 mi.	◀	1426ft	Turn left at S Frontage Rd
7.93 mi.	▶	4758ft	Turn right at Ash Rd/ Mansfield City Rd Continue to follow Mansfield City Rd
8.83 mi.	◀	1mi 2914ft	Turn left at Pleasant Valley Rd
10.38 mi.	▶	2775ft	Turn right at Woods Rd
10.91 mi.	▶	4697ft	Turn right at Highland Rd
11.8 mi.	◀	489ft	Turn left at Stearns Rd
11.89 mi.	▶	3156ft	Turn right at Candide Ln
12.49 mi.	◀	923ft	Turn left at Browns Rd
12.66 mi.	▶	4773ft	Turn right at CT-32 N/ Stafford Rd
13.57 mi.	◀	500ft	Turn left at Coventry Rd
13.66 mi.	▶	1831ft	Continue onto Depot Rd
14.01 mi.	▶	1mi 2992ft	Turn right at Old Eagleville Rd
15.57 mi.	▶	3137ft	Turn right at CT-275 E/ Stonehouse Rd Continue to follow CT-275 E
16.17 mi.	◀	94ft	Turn left at CT-275 E/ S Eagleville Rd
<b>This segment shows [2]16.19 mi. (85,466 ft.) of your route.</b>			

Notes			
AT	FOR	NOTES	
16.19 mi.	▶	756ft	Turn right to stay on CT-275 E/ S Eagleville Rd
16.33 mi.	◀	1599ft	Turn left at CT-32 N/ Stafford Rd
16.63 mi.	▶	4804ft	Turn right at N Eagleville Rd
17.54 mi.	▶	3904ft	Turn right to stay on N Eagleville Rd
18.28 mi.	▶	1758ft	Turn right at Hunting Lodge Rd
18.62 mi.	◀	4113ft	Turn left at Separatist Rd
19.39 mi.	◀	1312ft	Turn left at S Eagleville Rd
19.64 mi.	▶	2244ft	Turn right at Maple Rd
20.07 mi.	◀	1mi 315ft	Turn left at Davis Rd
21.13 mi.	▶	1374ft	Turn right at Spring Hill Rd
21.39 mi.	◀	1993ft	Turn left to stay on Spring Hill Rd
21.77 mi.	▶	3599ft	Turn right to stay on Spring Hill Rd
22.45 mi.	◀	1mi 1467ft	Turn left at Dunhamtown Rd/ Mansfield City Rd
23.72 mi.	◀	449ft	Turn left to stay on Dunhamtown Rd/ Mansfield City Rd
23.81 mi.	▶	4210ft	Turn right to stay on Dunhamtown Rd/ Mansfield City Rd Continue to follow Mansfield City Rd
24.61 mi.	◀	4758ft	Turn left at Pleasant Valley Rd
25.51 mi.	▶	1426ft	Turn right at Ash Rd/ Mansfield City Rd Continue to follow Mansfield City Rd
25.78 mi.	◀	3712ft	Turn left at S Frontage Rd
26.48 mi.	▶	2618ft	Slight left at Ash St
26.98 mi.	◀	2864ft	Turn left at CT-14 E/ Main St Continue to follow CT-14 E
27.52 mi.	◀	1mi 621ft	Turn left at Club Rd
28.64 mi.	▶	778ft	Continue onto Boston Post Rd/ CT-66 E
28.78 mi.	▶	1091ft	Turn right at James Rd
28.99 mi.	▶	1mi 1176ft	Turn right at Tuckie Rd
30.21 mi.	◀	1577ft	Slight left at Tuckie Rd
30.51 mi.	▶	1mi 3845ft	Turn right at Brick Top Ln
32.24 mi.	▶	121ft	Sharp right at Jordan Ln
32.26 mi.	END	-	Stop
<b>This segment shows [2]16.09 mi. (84,978 ft.) of your route.</b>			