


























































- 0mi  Head **north** on **Mansfield City Rd** toward **Meadowbrook Ln**
- 0.71mi  Head **southwest** on **Pleasant Valley Rd** toward **Farm Ln**
- 1.42mi  Turn left onto **Mansfield Ave**
- 1.43mi  Head **southeast** on **Mansfield Ave**
- 1.96mi  Head **south** on **Mansfield Ave** toward **Lauter Ave**
- 1.97mi  Turn right onto **Roanoak Ave**
- 2.72mi  Turn left onto **W Main St**
- 2.73mi  Head **southeast** on **W Main St** toward **Holbrook Ave**
- 3.16mi  Turn right onto **Capitol Dr**
- 3.17mi  Head **southwest** on **Capitol Dr** toward **Chronicle Rd**
- 3.29mi  Continue straight onto **Chronicle Rd**
- 3.31mi  Head **west** on **CT-66 W/Columbia Ave** toward **Recycling Way**
- 3.8mi  Slight left onto **Cards Mill Rd**
- 4.09mi  Head **southwest** on **Cards Mill Rd** toward **Old Willimantic Rd**
- 4.78mi  Turn right to stay on **Cards Mill Rd**
- 5.19mi  Head **southwest** on **Cards Mill Rd** toward **Johnson Rd**
- 5.19mi  Turn left to stay on **Cards Mill Rd**
- 5.27mi  Continue onto **Village Hill Rd**
- 5.81mi  Head **southeast** on **Village Hill Rd** toward **Krause Rd**
- 6.8mi  Head **east** on **Village Hill Rd** toward **CT-289 N/Beaumont Hwy**
- 6.81mi  Turn left onto **CT-289 N/Beaumont Hwy**
Continue to follow CT-289 N
- 8.52mi  Head **north** on **Mountain St** toward **Southridge Dr**
- 9.16mi  Head **north** on **Mountain St** toward **Pleasant St**
- 9.17mi  Turn right onto **Pleasant St**
- 9.62mi  Turn right onto **South St**
- 9.63mi  Head **south** on **South St** toward **S Park St**
- 10.68mi  Continue onto **Gates Rd**
- 11.04mi  Head **southeast** on **Gates Rd** toward **Gates Farm Rd**

- 11.47mi  Turn right to stay on **Gates Rd**
- 12.31mi  Head **southeast** on **Gates Rd** toward **Bender Rd**
- 12.31mi  Turn right onto **Bender Rd**
- 13.08mi  Head **north** on **CT-289 N/Beaumont Hwy** toward **Old Route 89**
- 13.7mi  Head **northwest** on **CT-289 N/Beaumont Hwy** toward **Burnham Rd**
- 13.71mi  Turn left onto **Burnham Rd**
- 15.06mi  Head **northwest** on **CT-87 N/Norwich-Hartford Turnpike** toward **Clarke Rd**
- 15.44mi  Head **northeast** on **Cook Hill Rd** toward **Airline State Park Trail - S**
- 17.84mi  Head **northeast** on **Cook Hill Rd** toward **Village Hill Rd**
- 17.84mi  Turn left onto **Cards Mill Rd**
- 17.92mi  Turn right to stay on **Cards Mill Rd**
- 18.33mi  Turn left to stay on **Cards Mill Rd**
- 18.92mi  Head **north** on **Cards Mill Rd** toward **Commerce Dr**
- 19.29mi  Head **east** on **Cards Mill Rd** toward **CT-66 W/Columbia Ave**
- 19.31mi  Sharp left onto **CT-66 W/Willimantic Rd**
- 19.67mi  Head **northwest** on **CT-66 W/Willimantic Rd** toward **Flanders Rd**
- 19.67mi  Turn right onto **Flanders Rd**
- 19.77mi  Continue onto **Flanders River Rd**
- 21.02mi  Turn right onto **Flanders Rd**
- 21.03mi  Head **northeast** on **Flanders Rd** toward **Cider Mill Rd**
- 21.28mi  Continue onto **Cider Mill Rd**
- 21.41mi  Head **northwest** on **CT-32 N/Stafford Rd** toward **CT-31 N/Higgins Hwy**
- 22.19mi  Turn right onto **Browns Rd**
- 22.19mi  Head **east** on **Browns Rd** toward **Quail Run Rd**
- 24.11mi  Turn right onto **Mansfield City Rd**
- 24.11mi  Head **southeast** on **Mansfield City Rd** toward **Stearns Rd**
- 25.26mi  Turn left to stay on **Mansfield City Rd**
- 25.27mi  Head **east** on **Mansfield City Rd**

25.35mi  Turn right to stay on **Mansfield City Rd**