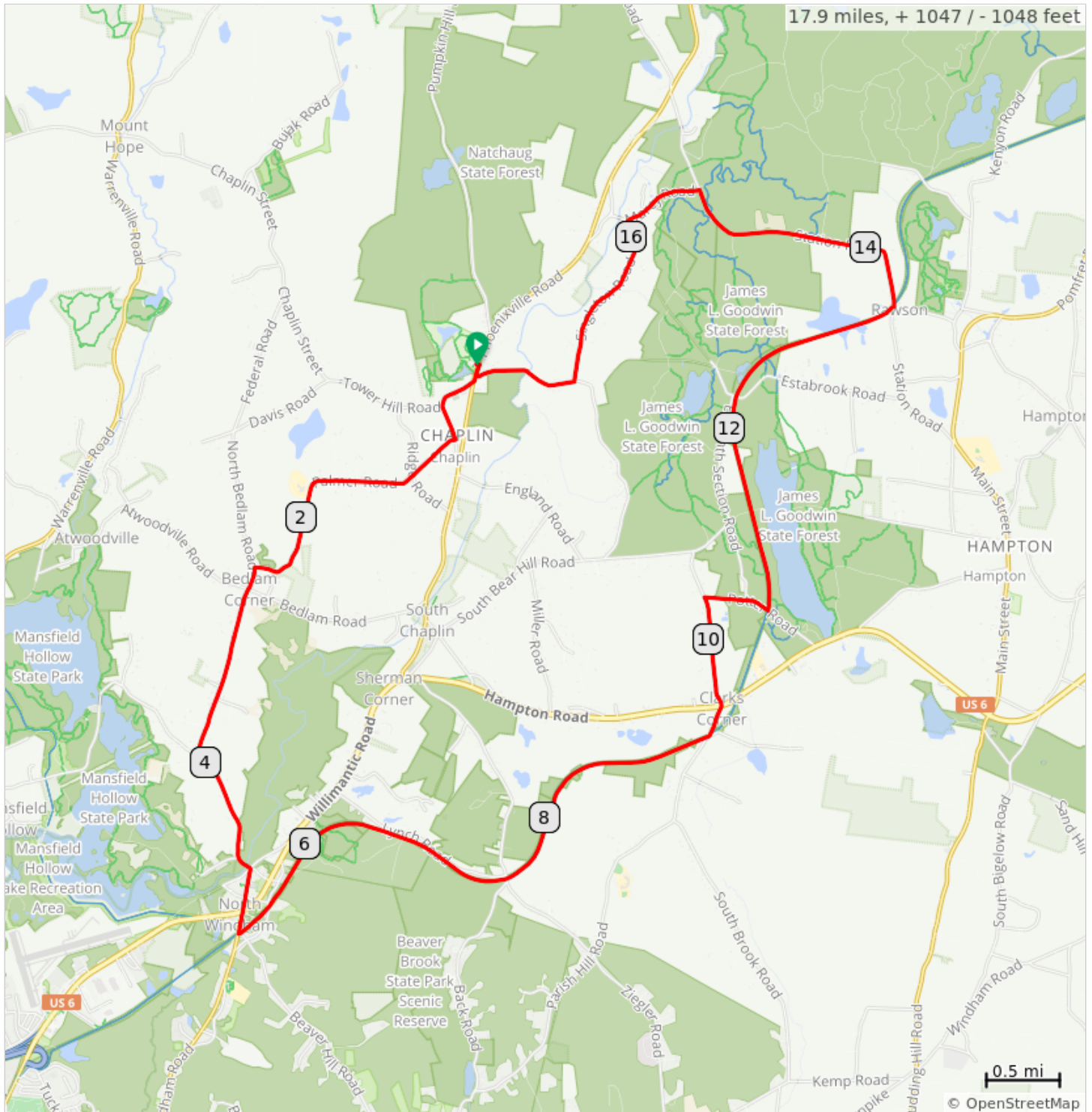


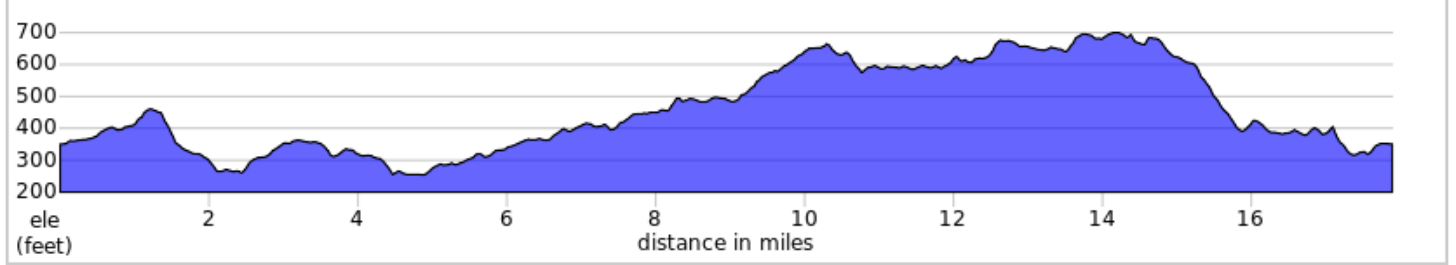
2022 Thread City Century 18 mile Gravel Loop



For Help or Support Call 860-712-6747


























17.9 miles, + 1047 / - 1048 feet



18 mile Gravel Loop

2022 Thread City Century 18 mile Gravel Loop

Dist	Type	Note
0.0		Start of route
0.0		R onto Phoenixville Road, CT 198
0.1		Keep R onto Chaplin Street
0.4		Keep L onto Chaplin Street
0.7		R onto Palmer Road
2.6		L onto N Bedlam Rd
3.9		L onto Bassetts Bridge Rd
4.3		Continue onto Bates Rd
4.7		Continue onto Mansfield Rd
4.8		Slight R onto N Windham Rd Exd
5.1		Continue onto CT-203 S
5.2		L onto Airline North State Park Trail
9.3		Slight L onto S Brook Rd
10.3		R onto Potter Rd
10.8		L onto Airline North State Park Trail
13.5		L onto Station Rd
15.3		L onto Marcy Road
15.9		L onto Singleton Road
17.1		R onto North Bear Hill Road
17.8		R onto North Bear Hill Road
17.8		R onto Phoenixville Road, CT 198
17.9		L
17.9		End of route

17.9 miles. +1008/-1008 feet

18 mile Gravel Loop